UNIVERSITY OF GEORGIA 1785 Clery Maps

Tifton Main Campus

Map Prepared 1/13/2026 2:27 PM

0 200 400 800 Feet

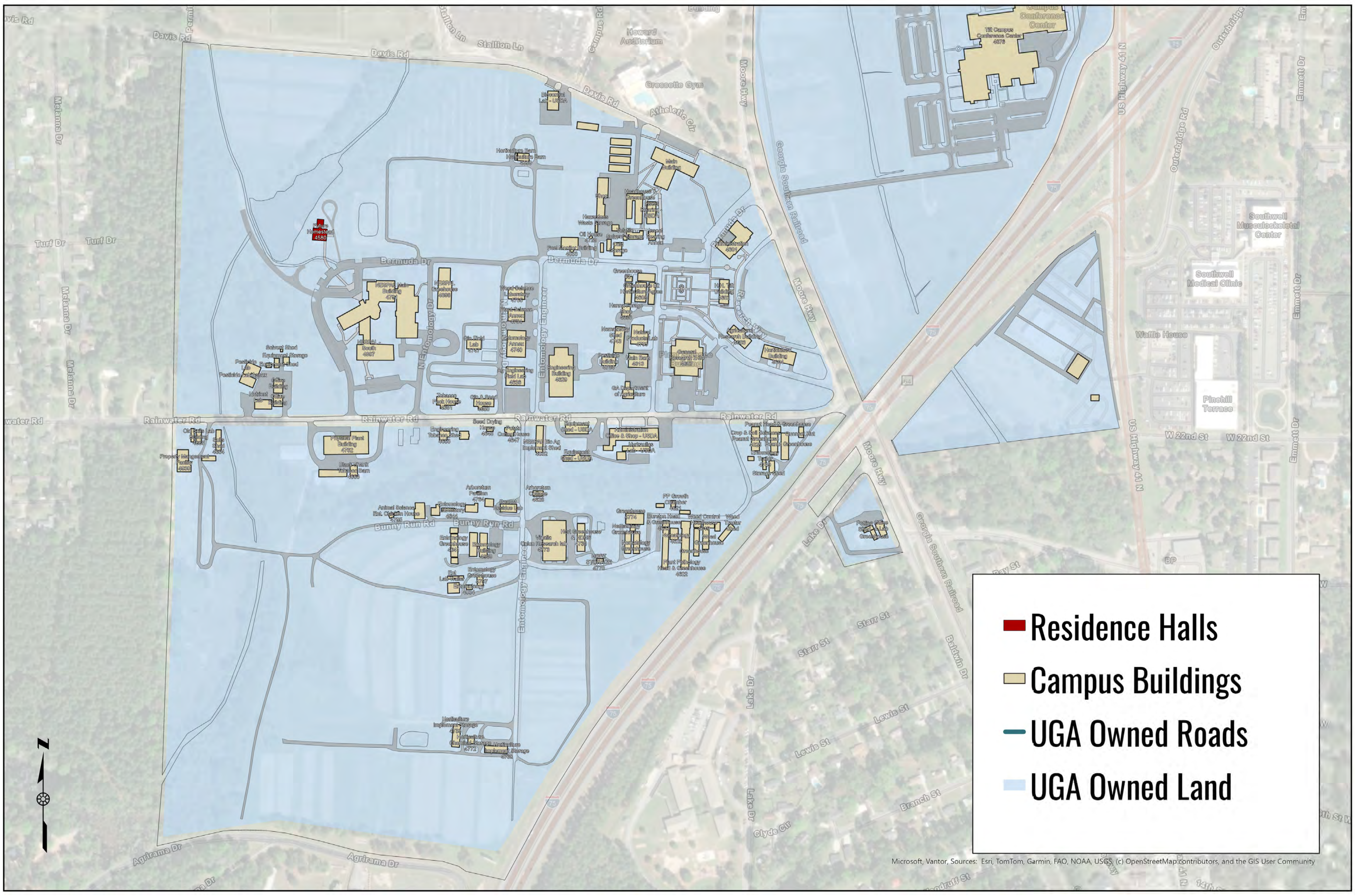
Davis Rd
Stallion Ln
Howard Auditorium
Crosselle Gym
Athletic Cir
UGA Tifton Campus Conference Center
Turf Dr
Bermuda Dr
Rainwater Rd
Bunny Run Rd
Agrirama Dr
Moore Hwy
Georgia Southern Railroad
US Highway 41 N
Southwell Musculoskeletal Center
Southwell Medical Clinic
Waffle House
Pinehill Terrace
W 22nd St
Starr St
Lewis St
Branch St
Baldwin Dr
Lake Dr
🟥 Residence Halls
▭ Campus Buildings
— UGA Owned Roads
▭ UGA Owned Land

Microsoft, Vantor, Sources: Esri, TomTom, Garmin, FAO, NOAA, USGS, (c) OpenStreetMap contributors, and the GIS User Community

Tifton Campus Map Index

Map Prepared 1/13/2026 2:27 PM

0 3 6 12 Miles

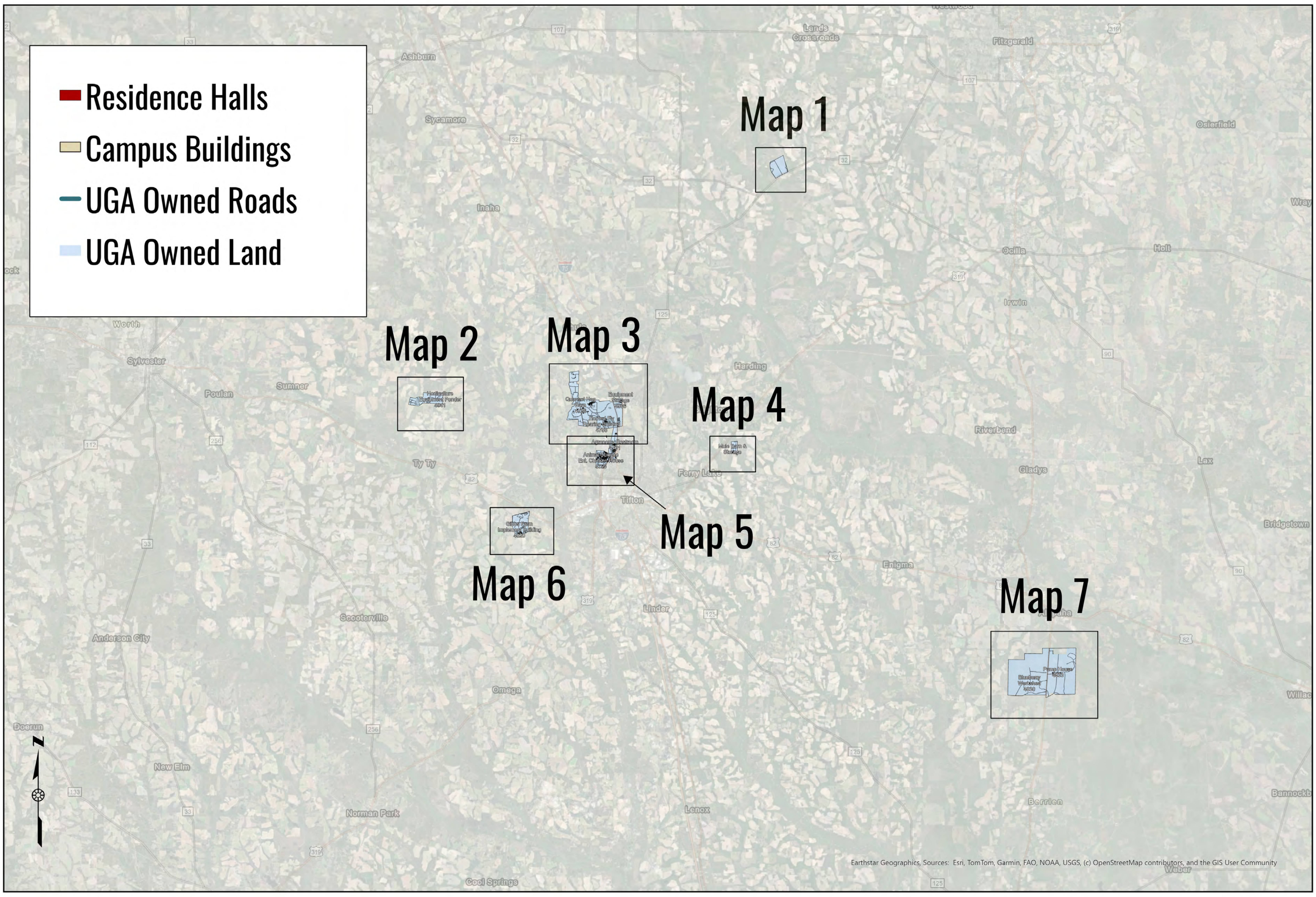
🟥 Residence Halls
▭ Campus Buildings
— UGA Owned Roads
▭ UGA Owned Land
Map 1
Map 2
Map 3
Map 4
Map 5
Map 6
Map 7
Ashburn
Sycamore
Inaha
Lands Crossroads
Fitzgerald
Ocilla
Irwin
Holt
Worth
Sylvester
Poulan
Sumner
Ty Ty
Tifton
Harding
Riverbend
Gladys
Lax
Enigma
Omega
Lenox
Norman Park
New Elm
Doerun
Anderson City
Cool Springs
Berrien

Earthstar Geographics, Sources: Esri, TomTom, Garmin, FAO, NOAA, USGS, (c) OpenStreetMap contributors, and the GIS User Community

UNIVERSITY OF GEORGIA Clery Maps

Tifton Campus Map 1

Map Prepared 12/5/2025 12:01 PM

0 250 500 1,000 Feet

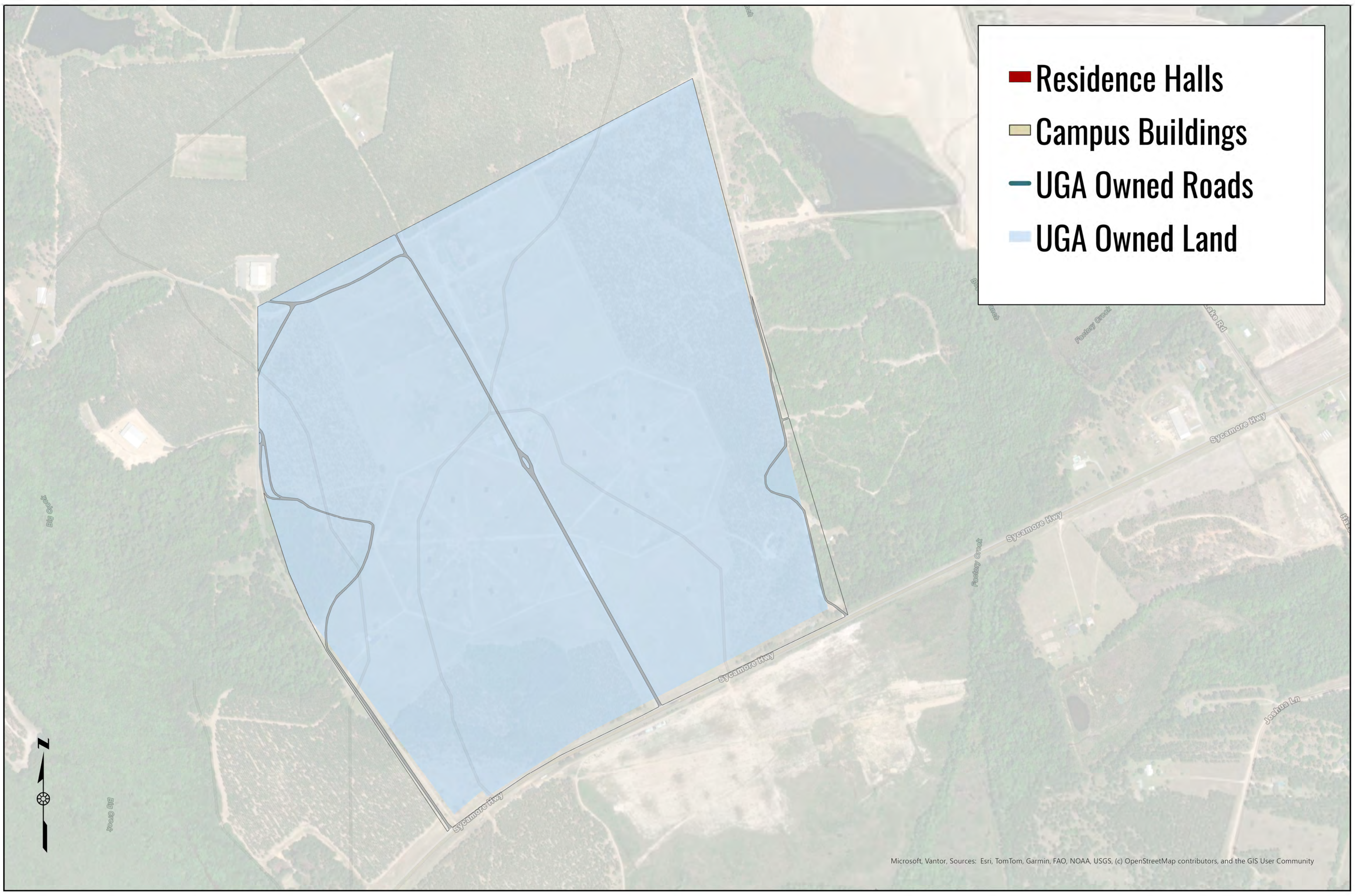
Residence Halls
Campus Buildings
UGA Owned Roads
UGA Owned Land
Factory Creek
Lake Rd
Sycamore Hwy
Sycamore Hwy
Sycamore Hwy
Factory Creek
Joshua Ln
Big Creek
Big Creek
N

Microsoft, Vantor, Sources: Esri, TomTom, Garmin, FAO, NOAA, USGS, (c) OpenStreetMap contributors, and the GIS User Community

Tifton Campus Map 2

Map Prepared 12/5/2025 12:01 PM

0 250 500 1,000 Feet

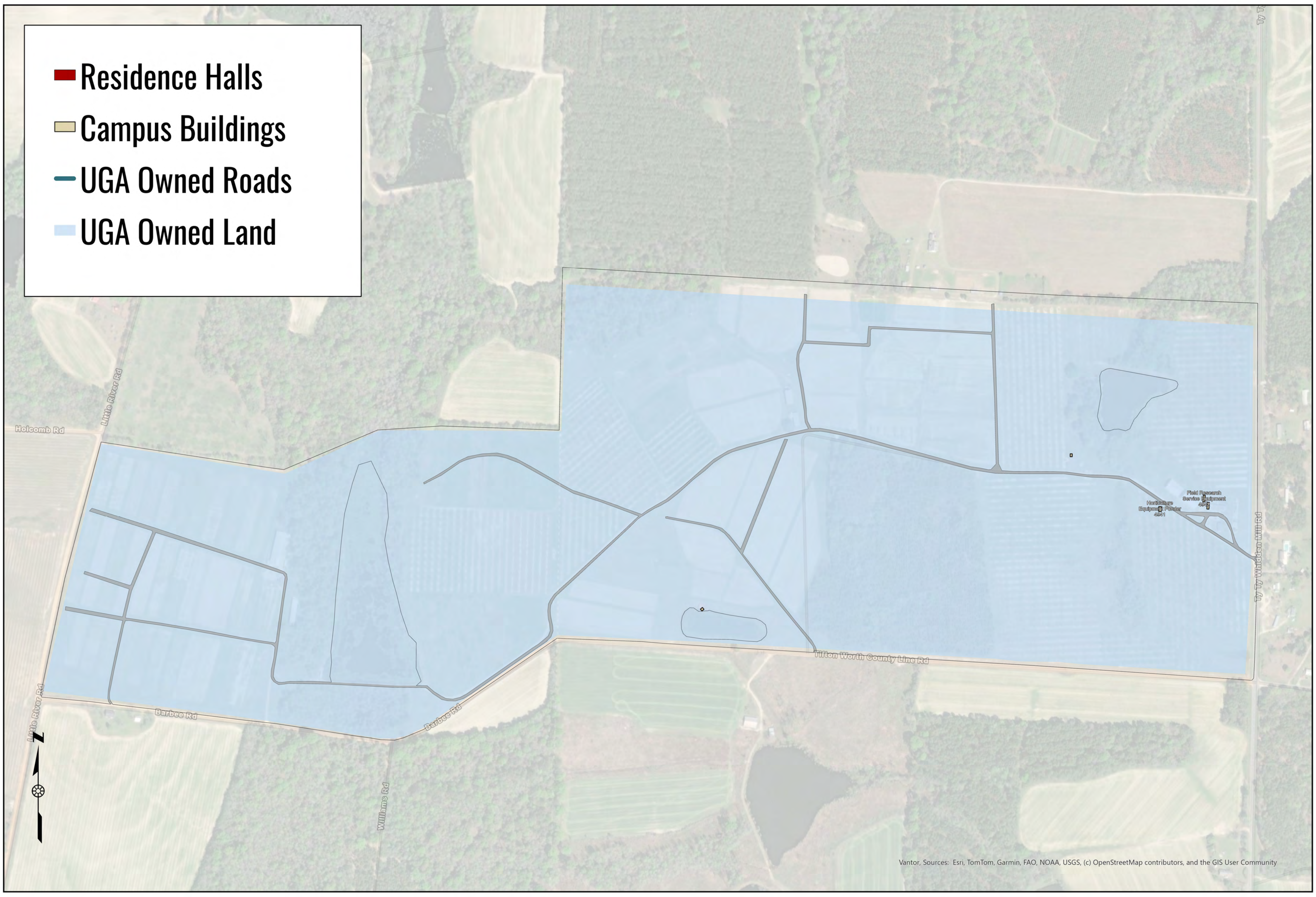
Residence Halls
Campus Buildings
UGA Owned Roads
UGA Owned Land
Holcomb Rd
Little River Rd
Field Research Service Equipment 4942
Horticulture Equipment Ponder 4941
Ty Ty Whiddon Mill Rd
Tifton Worth County Line Rd
Barbee Rd
Barbee Rd
Little River Rd
Williams Rd
N

Vantor, Sources: Esri, TomTom, Garmin, FAO, NOAA, USGS, (c) OpenStreetMap contributors, and the GIS User Community

UNIVERSITY OF GEORGIA Clery Maps

Tifton Campus Map 3

Map Prepared 1/13/2026 2:25 PM

0 1,000 2,000 4,000 Feet

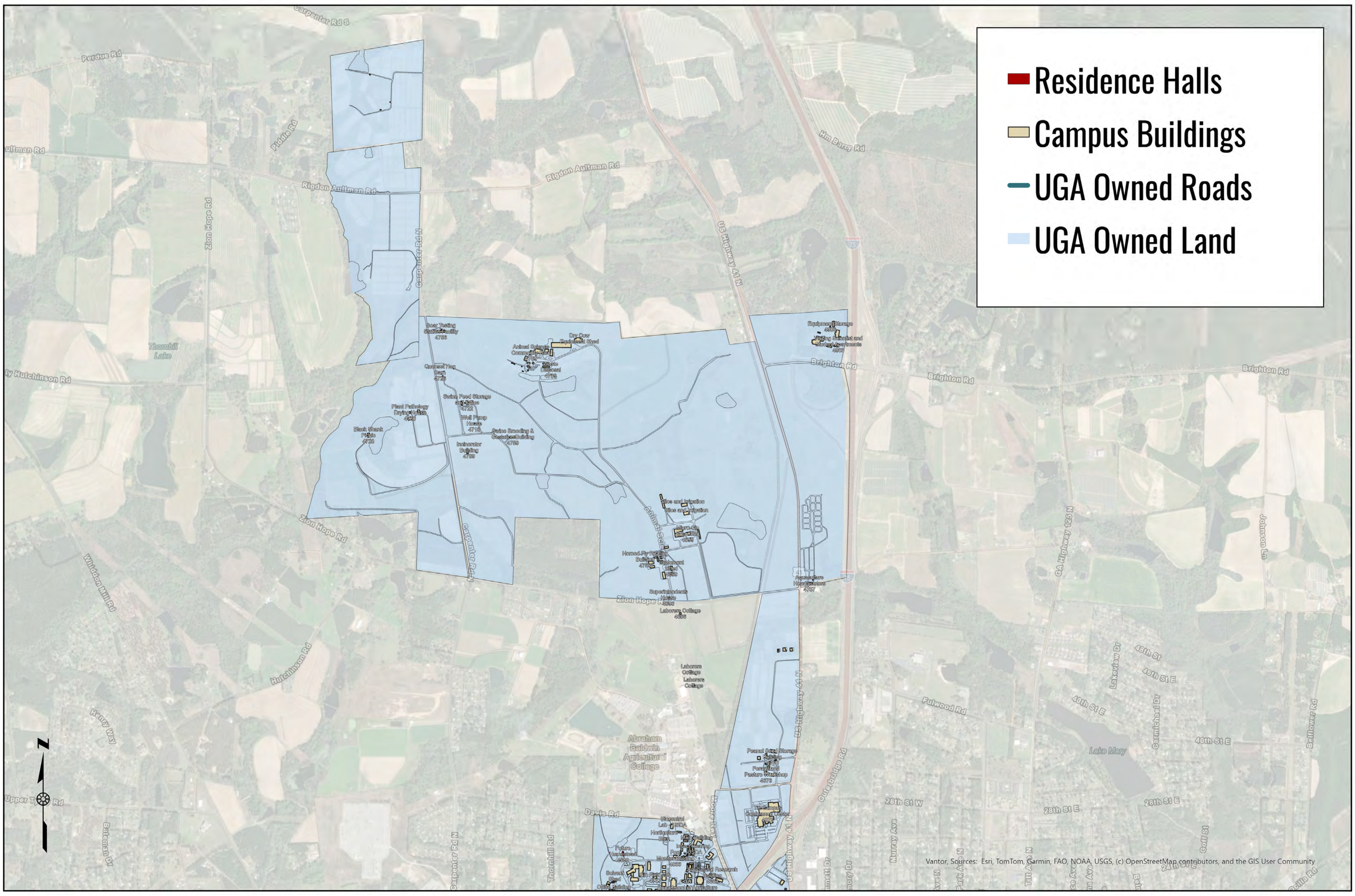
🟥 Residence Halls
▭ Campus Buildings
— UGA Owned Roads
▭ UGA Owned Land
Carpenter Rd S
Perdue Rd
Aultman Rd
Rigdon Aultman Rd
Kim Kemp Rd
US Highway 41 N
Brighton Rd
Hutchinson Rd
Zion Hope Rd
Whiddon Mill Rd
Fulwood Rd
Lake May
40th St E
28th St W
28th St E
Davis Rd
Abraham Baldwin Agricultural College
N

Vantor, Sources: Esri, TomTom, Garmin, FAO, NOAA, USGS, (c) OpenStreetMap contributors, and the GIS User Community

Tifton Campus Map 4

Map Prepared 1/13/2026 2:26 PM

0 0.05 0.1 0.2 Miles

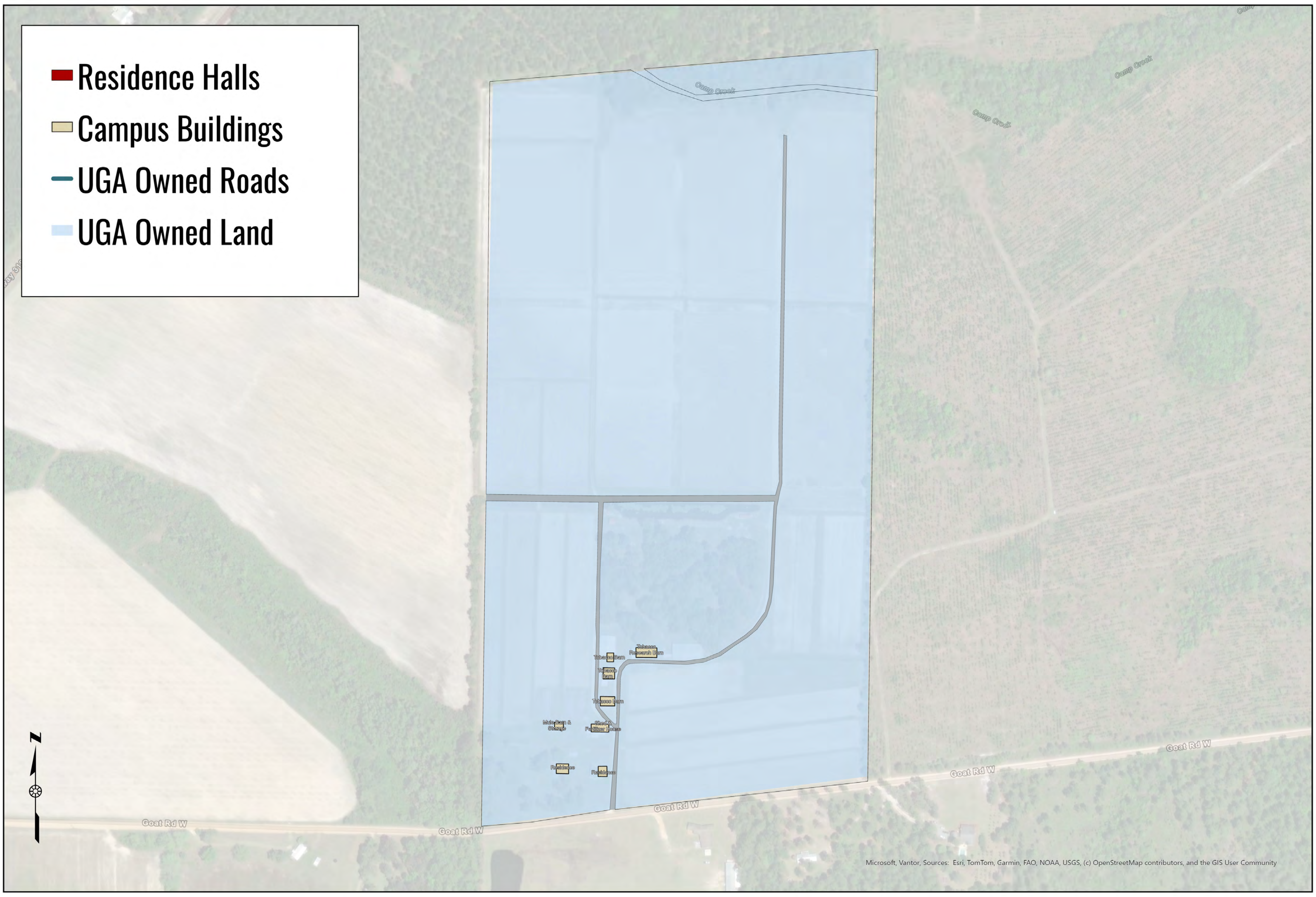
🟥 Residence Halls
▭ Campus Buildings
— UGA Owned Roads
▭ UGA Owned Land
Camp Creek
Goat Rd W
N

Microsoft, Vantor, Sources: Esri, TomTom, Garmin, FAO, NOAA, USGS, (c) OpenStreetMap contributors, and the GIS User Community

Tifton Campus Map 5

Map Prepared 1/13/2026 2:29 PM

0 500 1,000 2,000 Feet

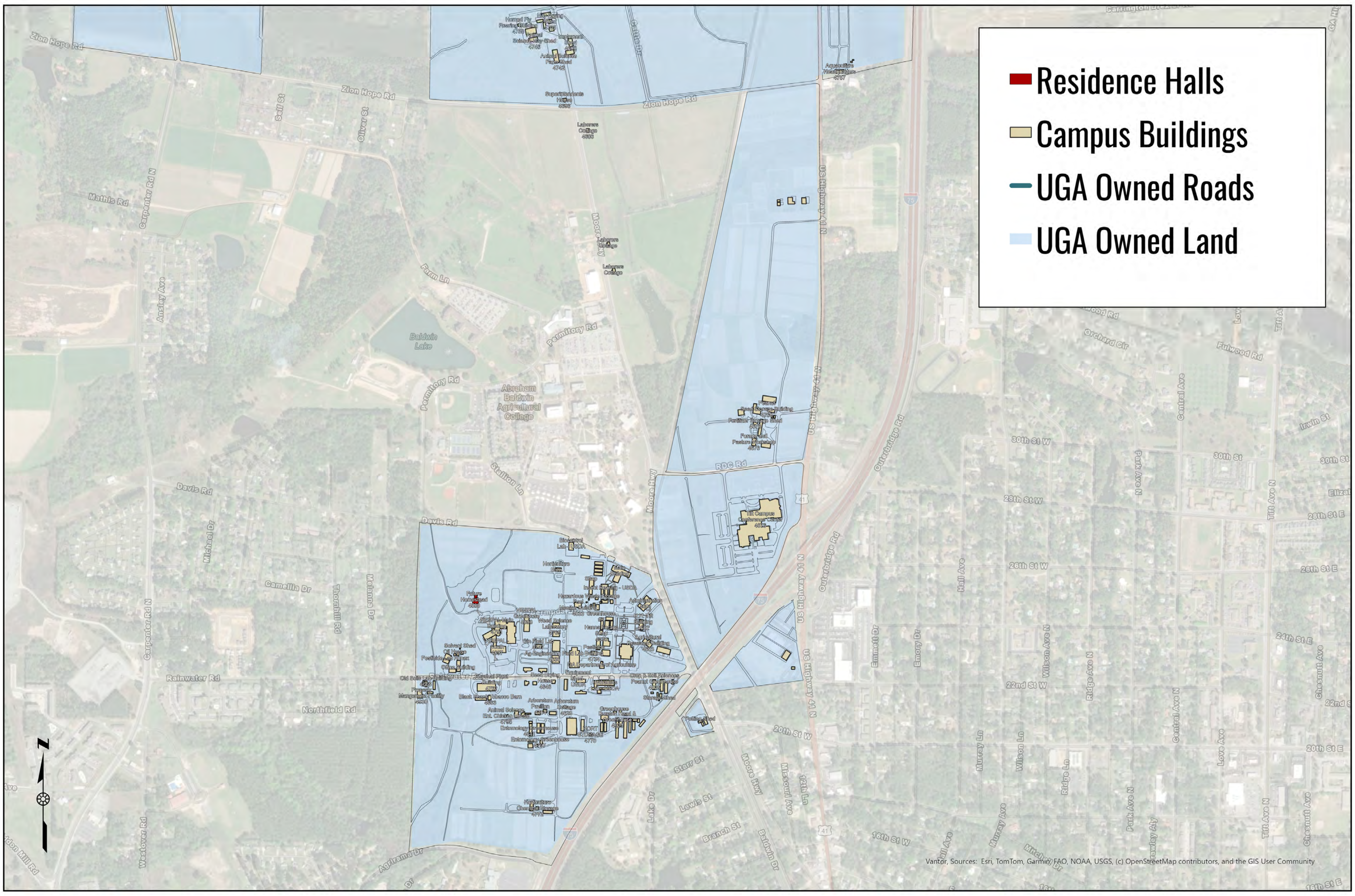
Residence Halls
Campus Buildings
UGA Owned Roads
UGA Owned Land
Zion Hope Rd
Malnis Rd
Carpenter Rd N
Farm Ln
Baldwin Lake
Dormitory Rd
Abraham Baldwin Agricultural College
Stadium Dr
Moore Hwy
Davis Rd
Camellia Dr
Rainwater Rd
Northfield Rd
RDC Rd
US Highway 41 N
Scarborough Dr
20th St W
22nd St W
24th St W
26th St W
28th St W
30th St W
Fulwood Rd
Orchard Cir
Central Ave N
Park Ave N
Love Ave
Ridge Ave N
Wilson Ave N
Murray Ave
Emmett Dr
Eastmoor Dr
Tift Ave N
Chestnut Ave
Starr St
Lewis St
Branch St
Lake Dr
Baldwin Dr
Westover Rd
Vantor, Sources: Esri, TomTom, Garmin, FAO, NOAA, USGS, (c) OpenStreetMap contributors, and the GIS User Community

Tifton Campus Map 6

Map Prepared 1/13/2026 2:30 PM

0 500 1,000 2,000 Feet

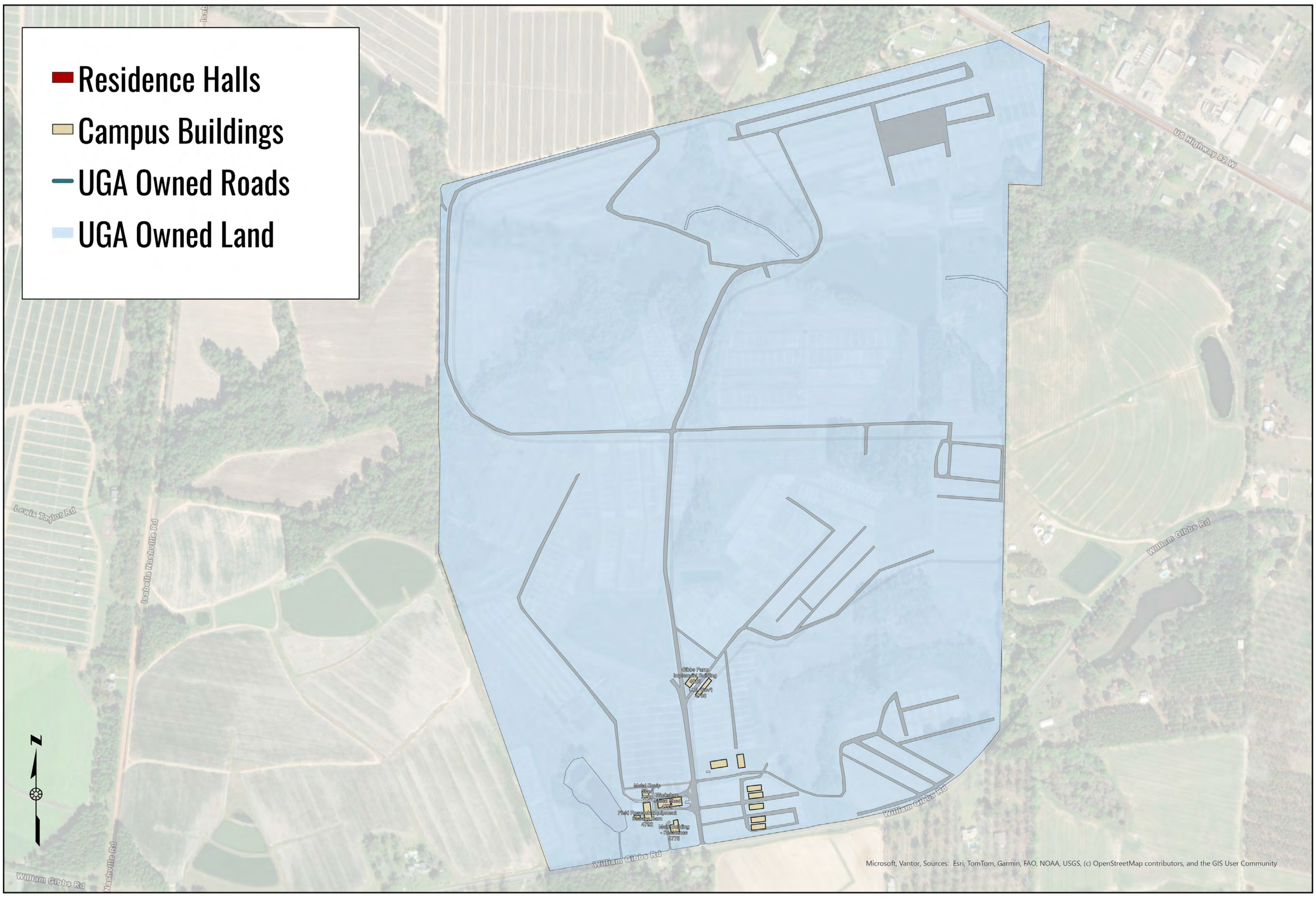
Residence Halls
Campus Buildings
UGA Owned Roads
UGA Owned Land
US Highway 82 W
William Gibbs Rd
Lewis Taylor Rd
Ladson Nashville Rd
Gibbs Farm
Microsoft, Vantor, Sources: Esri, TomTom, Garmin, FAO, NOAA, USGS, (c) OpenStreetMap contributors, and the GIS User Community

UNIVERSITY OF GEORGIA **Clery Maps**

Tifton Campus Map 7

Map Prepared 12/5/2025 12:17 PM

0 700 1,400 2,800 Feet

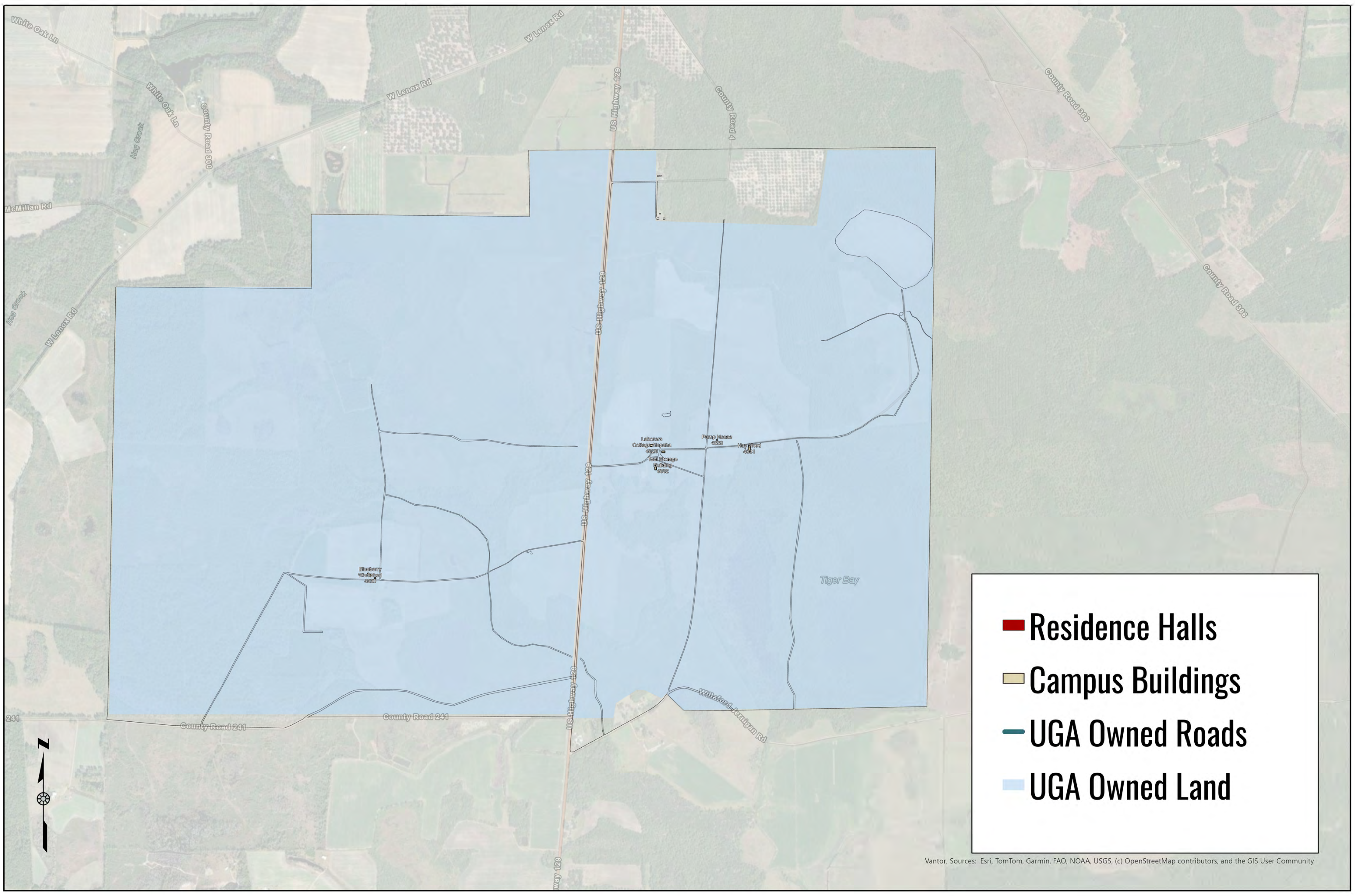
White Oak Ln
W Lenox Rd
White Oak Ln
County Road 300
Hog Creek
McMillan Rd
Hog Creek
W Lenox Rd
US Highway 129
County Road 4
County Road 366
County Road 366
Laborers Cottage-Alapaha 4828
Tool Storage Building 4832
Pump House 4833
Hay Shed 4831
Blueberry Workshed 4830
Tiger Bay
241
County Road 241
County Road 241
Willaford Jernigan Rd
N
🟥 Residence Halls
▭ Campus Buildings
— UGA Owned Roads
▭ UGA Owned Land

Vantor, Sources: Esri, TomTom, Garmin, FAO, NOAA, USGS, (c) OpenStreetMap contributors, and the GIS User Community